ST. JOHN'S

DEPARTMENT OF PLANNING, ENGINEERING AND REGULATORY SERVICES

Sheet Number	Sheet Title
C–00	COVER PAGE
C–01	EXISTING CONDITIONS AND REMOVALS 0+000 – 0+350
C–02	EXISTING CONDITIONS AND REMOVALS 0+350 – 0+700
C–03	EXISTING CONDITIONS AND REMOVALS 0+700 – 1+100
C–04	EXISTING CONDITIONS AND REMOVALS 1+100 – 2+000
C–05	EXISTING CONDITIONS AND REMOVALS 2+000 – 2+248
C–06	PLAN & PROFILE KEY PLAN
C–07	PLAN & PROFILE 0+000 – 0+170
C–08	PLAN & PROFILE 0+170 – 0+380
C–09	PLAN & PROFILE 0+380 – 0+600
C–10	PLAN & PROFILE 0+600 – 0+780
C–11	PLAN & PROFILE 0+780 – 0+940
C–12	PLAN & PROFILE 0+940 – 1+150
C–13	PLAN & PROFILE 1+150 – 1+350
C–14	PLAN & PROFILE 1+350 – 1+540
C–15	PLAN & PROFILE 1+500 – 1+710
C–16	PLAN & PROFILE 1+710 – 1+910
C–17	PLAN & PROFILE 1+910 – 2+110
C–18	PLAN & PROFILE 2+080 – 2+248
C–19	PLAN & PROFILE LATERAL CONNECTIONS
C–20	PLAN & PROFILE LATERAL CONNECTIONS
C–21	PLAN & PROFILE LATERAL CONNECTIONS
C–22	CROSSING PLAN
C–23	CROSSING PLAN
C–24	CROSSING PLAN
C–25	CROSSING PLAN
C–26	CROSSING PLAN
CS–01	CROSS SECTIONS
CS–02	CROSS SECTIONS
C–25	PAVEMENT MARKINGS AND SIGNAGE PLAN 0+000 – 0+500
C–26	PAVEMENT MARKINGS AND SIGNAGE PLAN 0+500 – 1+000
C–27	PAVEMENT MARKINGS AND SIGNAGE PLAN 1+000 – 1+450
C–28	PAVEMENT MARKINGS AND SIGNAGE PLAN 1+500 – 1+900
C–29	PAVEMENT MARKINGS AND SIGNAGE PLAN 1+900 – 2+248
D–01	CIVIL DETAILS
D–02	CIVIL DETAILS
D–03	CIVIL DETAILS
D–04	CIVIL DETAILS
E–01	ELECTRICAL DETAILS
E–02	ELECTRICAL SITE PLAN – I 0+000 – 0+540
E–03	ELECTRICAL SITE PLAN – II 0+540 – 1+020
E–04	ELECTRICAL SITE PLAN – III 1+020 – 1+480
E–05	ELECTRICAL SITE PLAN – IV 1+480 – 1+860
E–06	ELECTRICAL SITE PLAN – V 1+860 – LIMIT
E–07	TRAFFIC INFRASTRUCTURE IMPROVEMENTS
E–08	TRAFFIC INFRASTRUCTURE IMPROVEMENTS
E–09	TRAFFIC INFRASTRUCTURE IMPROVEMENTS
E–10	ELECTRICAL SPECIFICATIONS
E–11	ELECTRICAL CHARTS – I
E–12	ELECTRICAL CHARTS – II
L–01	LANDSCAPE PLAN
L–02	LANDSCAPE PLAN
L–03	LANDSCAPE PLAN
L–04	LANDSCAPE PLAN
L–05	TREE PROTECTION FENCING AND GENERAL NOTES
L–06	LANDSCAPE DETAILS
S–01	STRUCTURAL NOTES
S–02	RETAINING WALL PLAN AND SECTIONS
S–03	RETAINING WALL SECTION AND DETAILS



ISSUED FOR CONSTRUCTION

CROSSTOWN SHARED USE PATH
PORTUGAL COVE ROAD TO LOGY BAY ROAD

CITY OF ST. JOHN'S TENDER #2025-031

DILLON CONSULTING LIMITED PROJECT: 24-7593
ISSUE DATE: JULY 10, 2025
ISSUED FOR CONSTRUCTION

DILLON CONSULTING

#202, 45 HEBRON WAY
ST. JOHN'S, NL

FILENAME: C:\PW WORKING DIRECTORY\PROJECTS 2024\DILLON_55LEW\DMS10369\247593-02-COVER PAGE.DWG PLOTTED BY: WOODFORD, LYDIA
PLOT DATE: 2025-07-09 @ 1:14:15 PM PLOT SCALE: 1:25.4 PLOT STYLE: DILLON-STANDARD.CTB

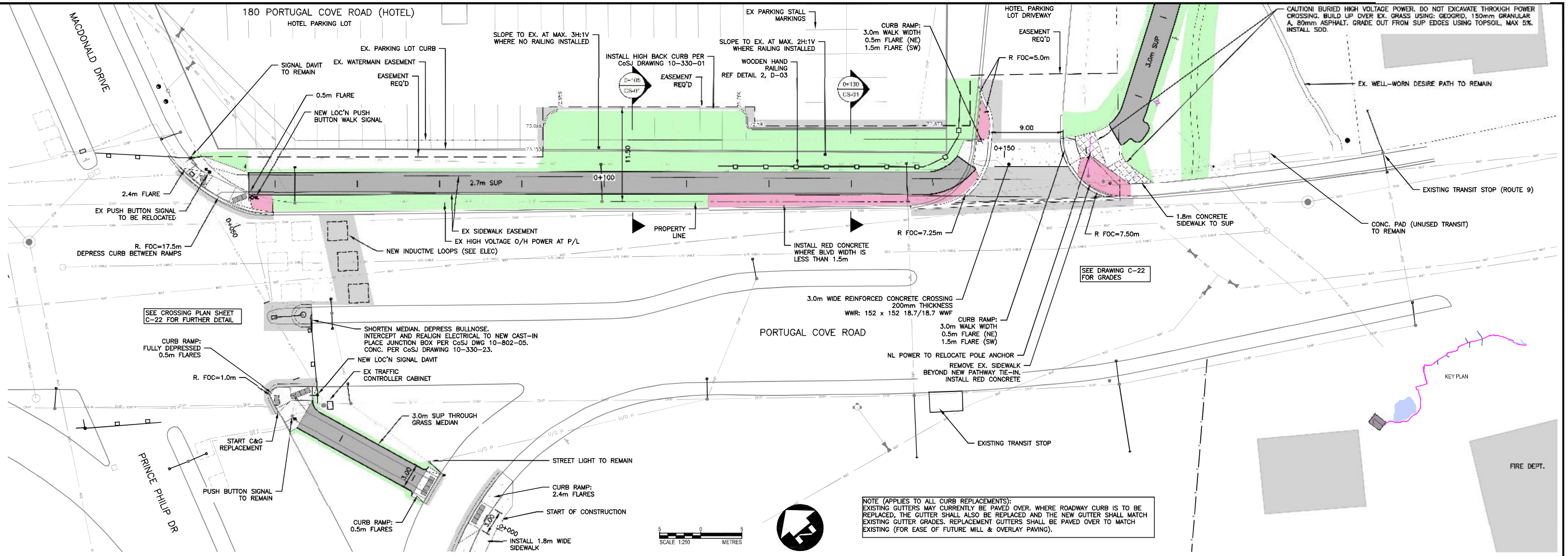

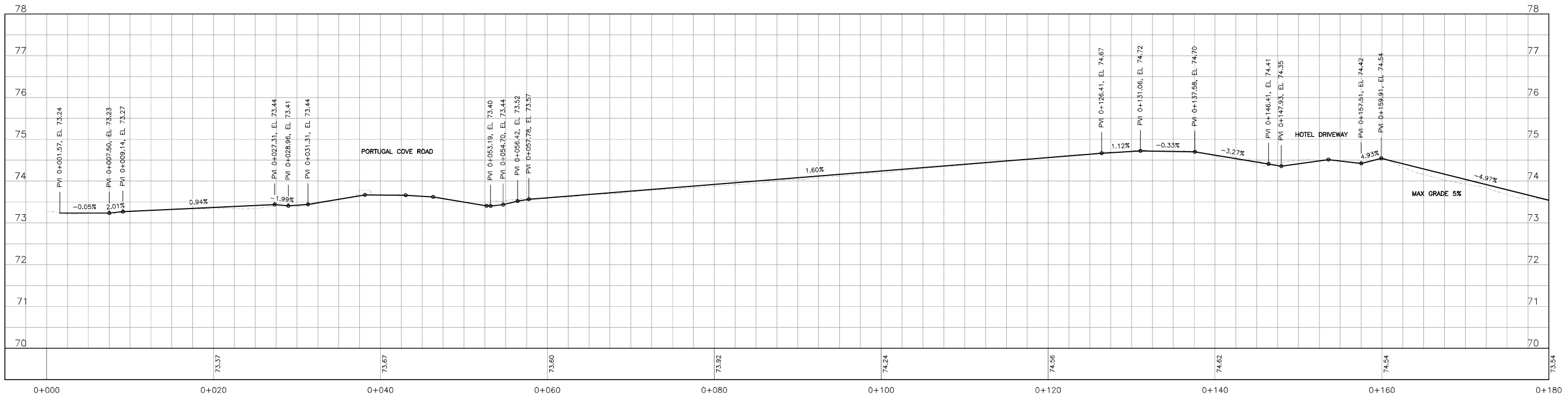

PROFILE
HOR. 1:250
VERT. 1:1250

Conditions of Use

Verify elevations and/or dimensions on drawing prior to use. Report any discrepancies to Dillon Consulting Limited.

Do not scale dimensions from drawing.

Do not modify drawing, re-use it, or use it for purposes other than those intended at the time of its preparation without prior written permission from Dillon Consulting Limited.

Limited License - Engineering - Kevin E. Jackman - Year Work Ends 2025 - Newfoundland and Labrador - PEGNL

PROVINCE OF NEWFOUNDLAND AND LABRADOR
PERMIT HOLDER
This Permit Allows
DILLON CONSULTING LIMITED
To Practice Professional Engineering in Newfoundland and Labrador. Permit No. as issued by PEGNL DC161 which is valid for the year 2025

ST. JOHN'S

DILLON CONSULTING

No	ISSUED FOR	DATE	BY
2	ISSUED FOR CONSTRUCTION	10/07/2025	KJ
1	ISSUED FOR TENDER	02/25/2025	KJ

DESIGN	REVIEWED BY
KJ	SG
DRAWN	CHECKED BY
LW	LW
DATE: JULY 2025	
SCALE: 1:250	

CITY OF ST. JOHN'S
Crosstown SUP: Portugal Cove Road to Logy Bay Road

PLAN AND PROFILE
0+000 - 0+170

PROJECT NO. 24-7593

SHEET NO. C-07

FILENAME: C:\PW WORKING DIRECTORY\PROJECTS 2024\DILLON_SSLEM\DMS10369\247593-02-PLAN-PROFILES.DWG PLOTTED BY: WOODFORD, LYDIA
PLOT DATE: 2025-07-09 @ 7:58:51 PM PLOT SCALE: 126.4 PLOT STYLE: DILLON-STANDARD.CTB

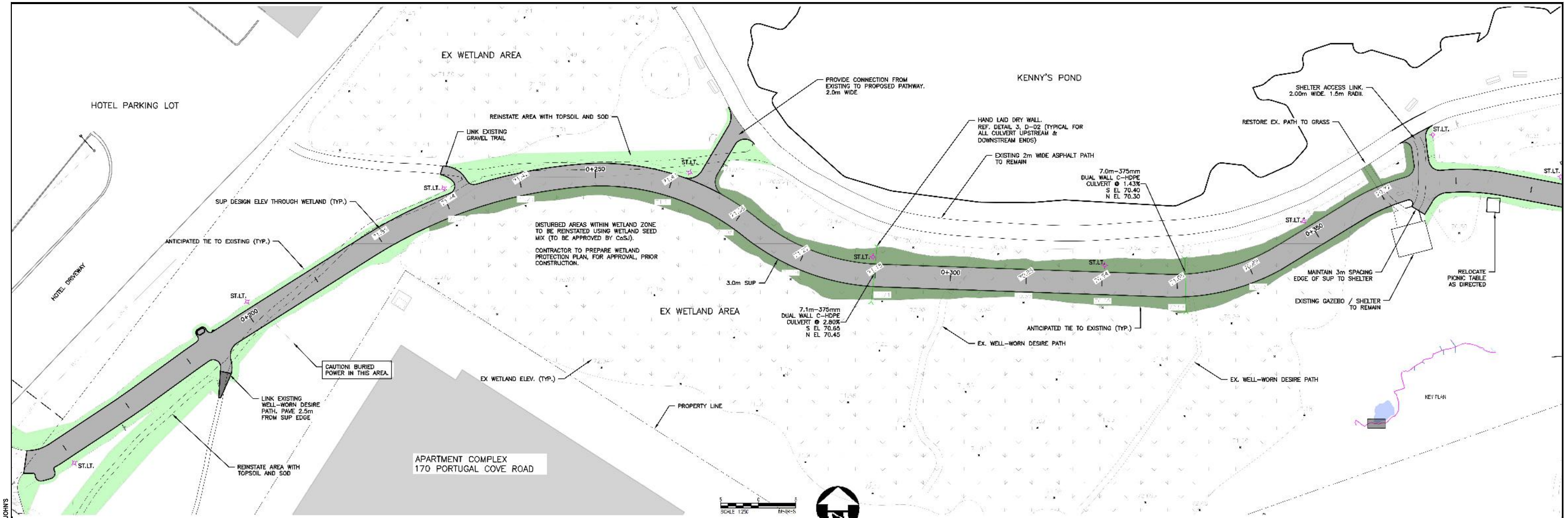

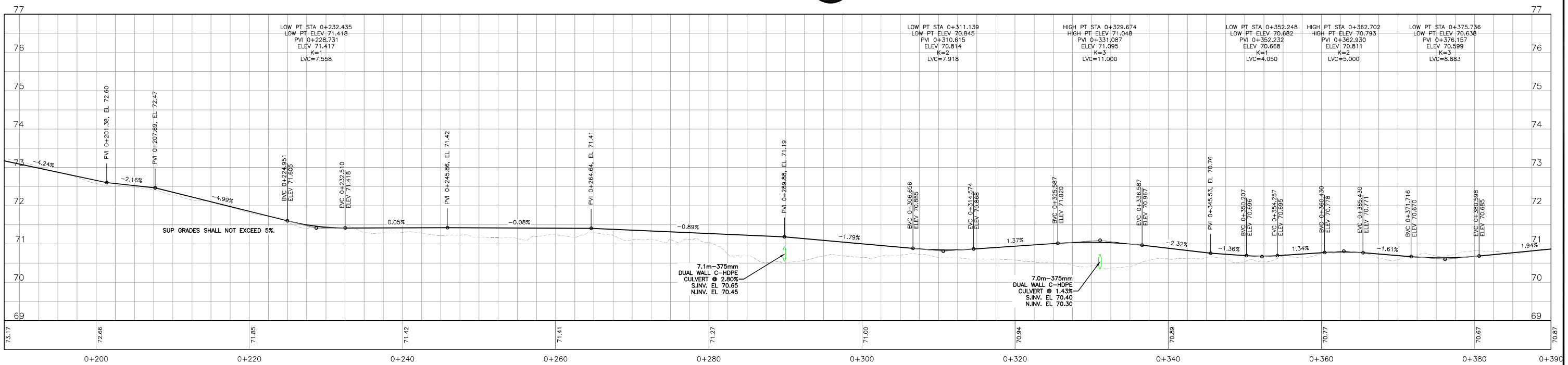

PROFILE
HOR. 1:250
VERT. 1:1250

Conditions of Use

Verify elevations and/or dimensions on drawing prior to use. Report any discrepancies to Dillon Consulting Limited.

Do not scale dimensions from drawing.

Do not modify drawing, re-use it, or use it for purposes other than those intended at the time of its preparation without prior written permission from Dillon Consulting Limited.

Limited License - Engineering - Newfoundland and Labrador

PROVINCE OF NEWFOUNDLAND AND LABRADOR
PERMIT HOLDER
This Permit Allows
DILLON CONSULTING LIMITED
To Practice Professional Engineering in Newfoundland and Labrador. Permit No. as issued by PEGNL: DC161 which is valid for the year 2025

ST. JOHN'S

DILLON CONSULTING

No.	ISSUED FOR	DATE	BY
2	ISSUED FOR CONSTRUCTION	10/07/2025	KJ
1	ISSUED FOR TENDER	02/25/2025	KJ

DESIGN	KJ
REVIEWED BY	SG
DRAWN	LW
CHECKED BY	LW
DATE	JULY 2025
SCALE	1:250

CITY OF ST. JOHN'S
Crosstown SUP: Portugal Cove Road to Logy Bay Road

PROJECT NO. 24-7593

PLAN AND PROFILE
0+170 - 0+380

SHEET NO. C-08

FILENAME: C:\PW WORKING DIRECTORY\PROJECTS 2024\DILLON_SSUEVM010369\247593-02-PLAN-PROFILES.DWG PLOTTED BY: WOODFORD, LYDIA
PLOT DATE: 2025-07-09 @ 2:45:08 PM PLOT SCALE: 1:25.4 PLOT STYLE: DILLON_STANDARD.CTB

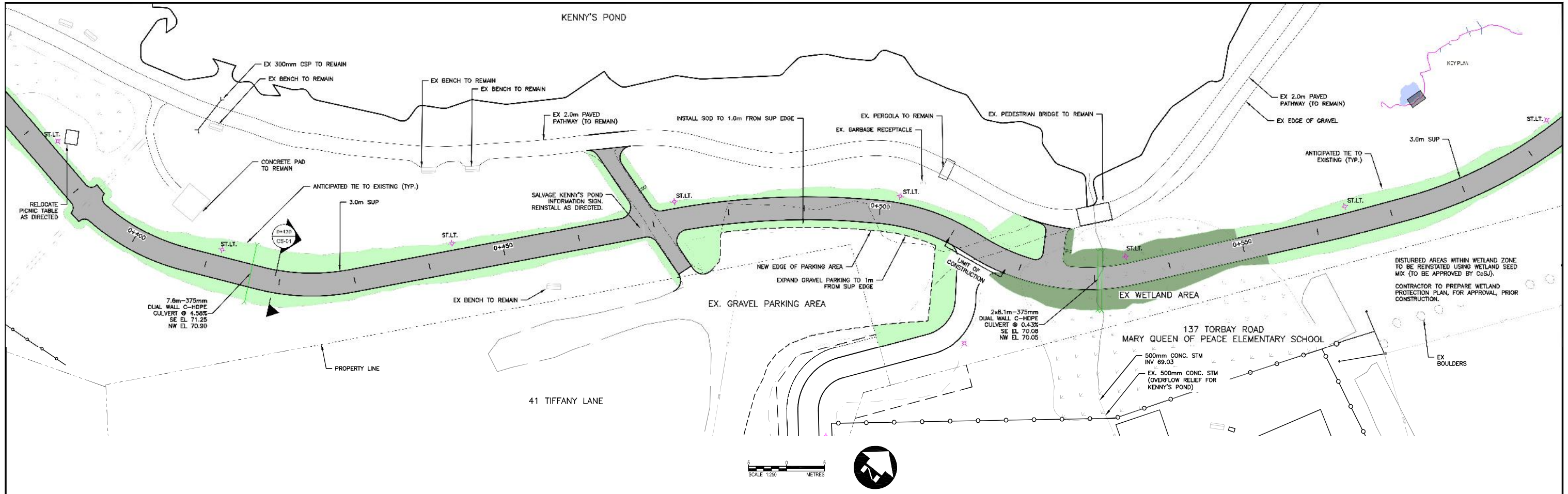

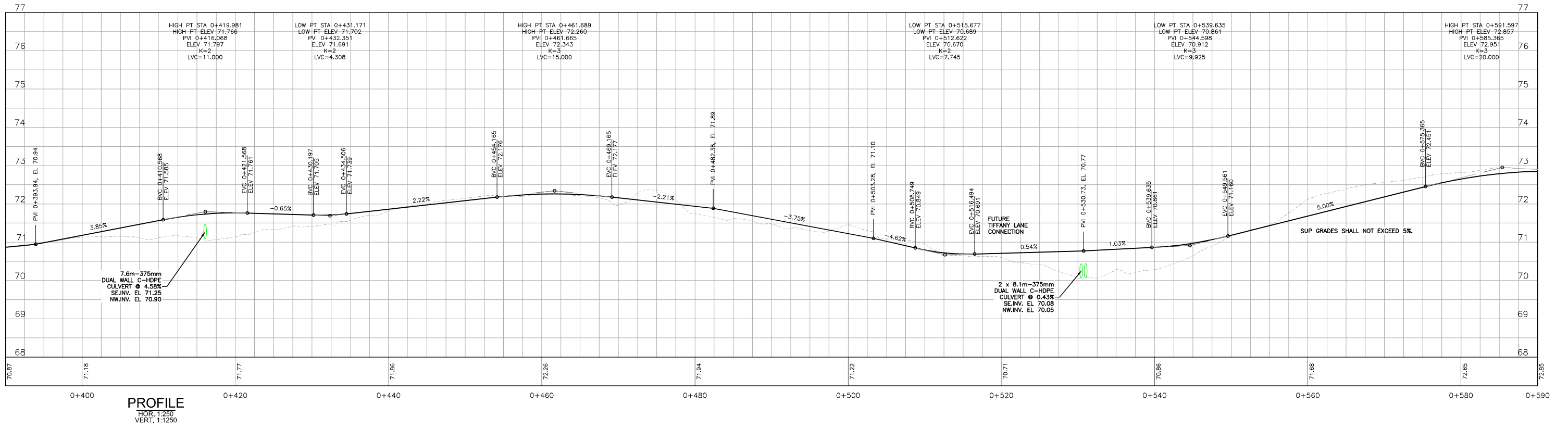

PROFILE
HOR. 1:250
VERT. 1:1250

Conditions of Use

Verify elevations and/or dimensions on drawing prior to use. Report any discrepancies to Dillon Consulting Limited.

Do not scale dimensions from drawing.

Do not modify drawing, re-use it, or use it for purposes other than those intended at the time of its preparation without prior written permission from Dillon Consulting Limited.

Limited License – Engineering – Kevin E. Jackman – Year Valid: 2025 – Newfoundland and Labrador – pegnl

PROVINCE OF NEWFOUNDLAND AND LABRADOR – PERMIT HOLDER – This Permit Allows DILLON CONSULTING LIMITED – To Practice Professional Engineering in Newfoundland and Labrador, Permit No. as issued by PEGNL: P0161 which is valid for the year 2025

ST. JOHN'S

DILLON CONSULTING

No.	ISSUED FOR	DATE	BY
2	ISSUED FOR CONSTRUCTION	10/07/2025	KJ
1	ISSUED FOR TENDER	02/25/2025	KJ

DESIGN	REVIEWED BY
KJ	SG
DRAWN	CHECKED BY
LW	LW
DATE	JULY 2025
SCALE	1:250

CITY OF ST. JOHN'S
Crosstown SUP: Portugal Cove Road to Logy Bay Road

PROJECT NO. 24-7593

PLAN AND PROFILE
0+380 - 0+600

SHEET NO. C-09

FILENAME: C:\PW WORKING DIRECTORY\PROJECTS 2024\DILLON_SSLEW\DMS10369\247593-02-PLAN-PROFILES.DWG PLOTTED BY: WOODFORD, LYDIA
PLOT DATE: 2025-07-09 @ 2:58:29 PM PLOT SCALE: 1:25.4 PLOT STYLE: DILLON-STANDARD.CTB

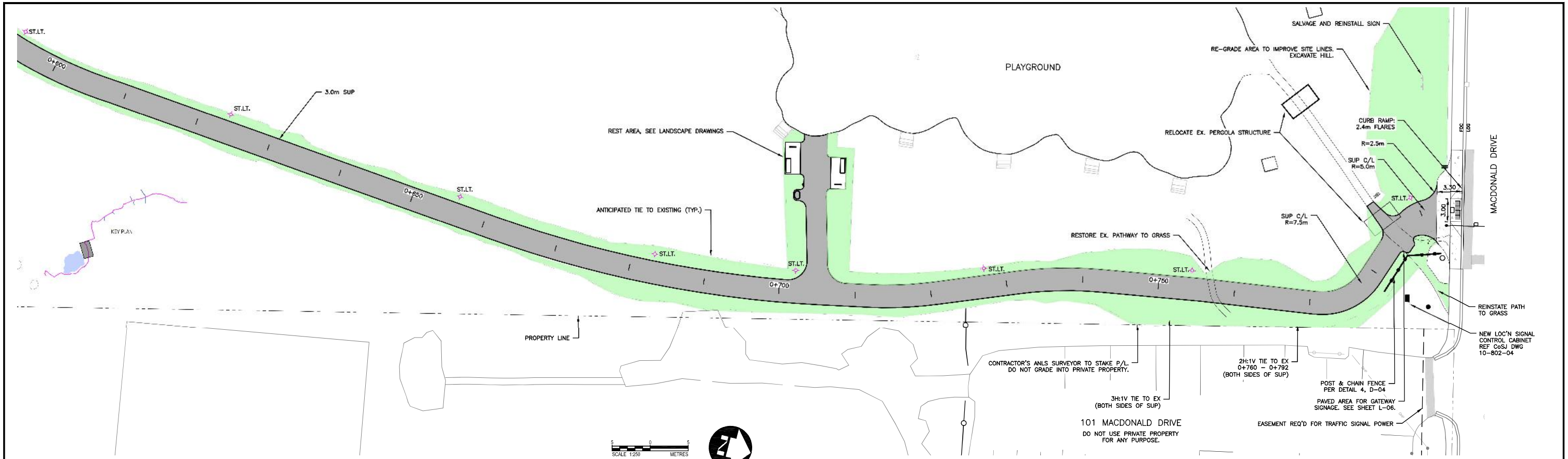

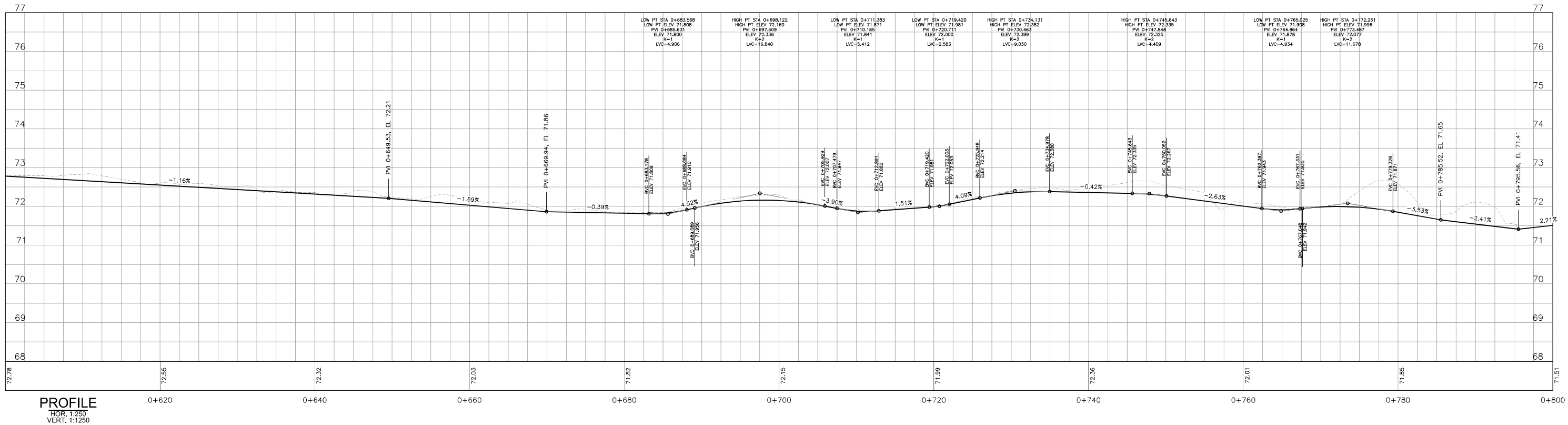

PROFILE
HOR. 1:250
VERT. 1:1250

Conditions of Use

Verify elevations and/or dimensions on drawing prior to use. Report any discrepancies to Dillon Consulting Limited.

Do not scale dimensions from drawing.

Do not modify drawing, re-use it, or use it for purposes other than those intended at the time of its preparation without prior written permission from Dillon Consulting Limited.

Limited License - Engineering — Kevin E. Jackman — Year Valid 2025 — Province of Newfoundland and Labrador — pegnl

PROVINCE OF NEWFOUNDLAND AND LABRADOR — PEGNL — PERMIT HOLDER — This Permit Allows DILLON CONSULTING LIMITED To Practice Professional Engineering in Newfoundland and Labrador. Permit No. as issued by PEGNL: DC161 which is valid for the year 2025

ST. JOHN'S

DILLON CONSULTING

No.	ISSUED FOR	DATE	BY
2	ISSUED FOR CONSTRUCTION	10/07/2025	KJ
1	ISSUED FOR TENDER	02/25/2025	KJ

DESIGN: KJ | REVIEWED BY: SG
DRAWN: LW | CHECKED BY: LW
DATE: JULY 2025
SCALE: 1:250

CITY OF ST. JOHN'S
Crosstown SUP: Portugal Cove Road to Logy Bay Road

PROJECT NO. 24-7593

PLAN AND PROFILE
0+600 - 0+780

SHEET NO. C-10

FILENAME: C:\PW WORKING DIRECTORY\PROJECTS 2024\DILLON_55LEN\DMS10360\247593-02-PLAN-PROFILES.DWG PLOTTED BY: WOODFORD, LYDIA
PLOT DATE: 2025-07-09 @ 2:58:18 PM PLOT STYLE: PLOT-STANDARD.CTB PLOT SCALE: 1:25.4

KEY PLAN

100 MACDONALD DRIVE
MACDONALD DRIVE ELEMENTARY SCHOOL

NEW LOCATION FOR PEDESTRIAN SIGNAL DAVIT

CURB RAMP: 2.4m FLARES

SIGNAL CABLE JUNCTION BOX

EASEMENT REQ'D

NEW ST.LT. LOC'N

EXISTING TREES AT MACDONALD DRIVE ELEMENTARY SCHOOL TO REMAIN. SEE LANDSCAPE PLANS.

CURB RAMP: 1.5m WALK WIDTH 0.50m FLARES

R=1.0m

RELOCATE SIGNAL CONTROLLER CABINET

R=2.5m

0+857
CS-01

3.0m ASPHALT (AS MEASURED FROM BACK OF CURB)

3.0m WIDE REINFORCED CONCRETE CROSSING 200mm THICKNESS WWR: 152 x 152 18.7/18.7 WWF

NEW ST.LT. LOC'N

EX SCHOOL SIGN TO REMAIN

R=5.0m

11.19

3.00

12.11

0+850

0+900

0+950

CONTRACTOR TO COORDINATE WITH CITY TO TEST VALVE PRIOR TO HYDRANT RELOCATION WORK

ST.LT.

EASEMENT REQ'D

RELOCATE HYDRANT. MIN. 500mm CLEARANCE TO SUP REF DETAIL 1 & 2, D-02

NL POWER TO RELOCATE STREET LIGHT MIN. 500mm CLEARANCE TO SUP

TORONTO STREET

1.5m FLARE

0.5m FLARE

SEE CROSSING PLAN SHEET C-23 FOR CROSSING DETAIL

RED CONCRETE

MACDONALD DRIVE

ST.LT. TO BE RELOCATED BY NL POWER

REPLACE POOR CONDITION C&G

RED CONCRETE

REPLACE C&G USING STD. DEPRESSED C&G (REINF.). REF CoSJ DETAIL 10-330-02

ST.LT. TO BE RELOCATED BY NL POWER

REPLACE POOR CONDITION C&G

CONCRETE

CURB RAMP: 1.5m WALK WIDTH

0.5m FLARE

ST.LT. TO REMAIN. MAINTAIN 0.50m CLEARANCE

SEE CROSSING PLAN SHEET C-23 FOR FURTHER DETAIL

RE-GRADE AREA TO IMPROVE SITE LINES. REMOVE PORTION OF HILL AS DIRECTED.

CURB RAMP: 2.4m FLARES

0+800

NEW LOCATION FOR PEDESTRIAN SIGNAL DAVIT

SIGNAL JUNCTION BOX

3.00

REMOVE EX CURB/RAMP. INSTALL STD CURB AND SIDEWALK AFTER SIGNAL DAVIT REMOVED.

ST.LT.

SUP C/L R=5.0m

REINSTATE PATH TO GRASS

NEW LOCATION FOR SIGNAL CONTROLLER CABINET. REVIEW WITH CoSJ.

POST & CHAIN FENCE PER DETAIL 3, D-04

2H:1V TIE TO EX THROUGH THIS CURVE

SUP C/L R=7.5m

EX PATH TO KENNY'S POND TO REMAIN

EX GRAVEL PATH TO PLAYGROUND

RELOCATE EX. PERGOLA STRUCTURE AND BENCHES. CONTRACTOR TO REVIEW FOOTING TYPE (IF PRESENT) & MATCH FOOTINGS TO EXISTING. SEE DWG C-10.

SCALE 1:250 METRES

101 MACDONALD DRIVE

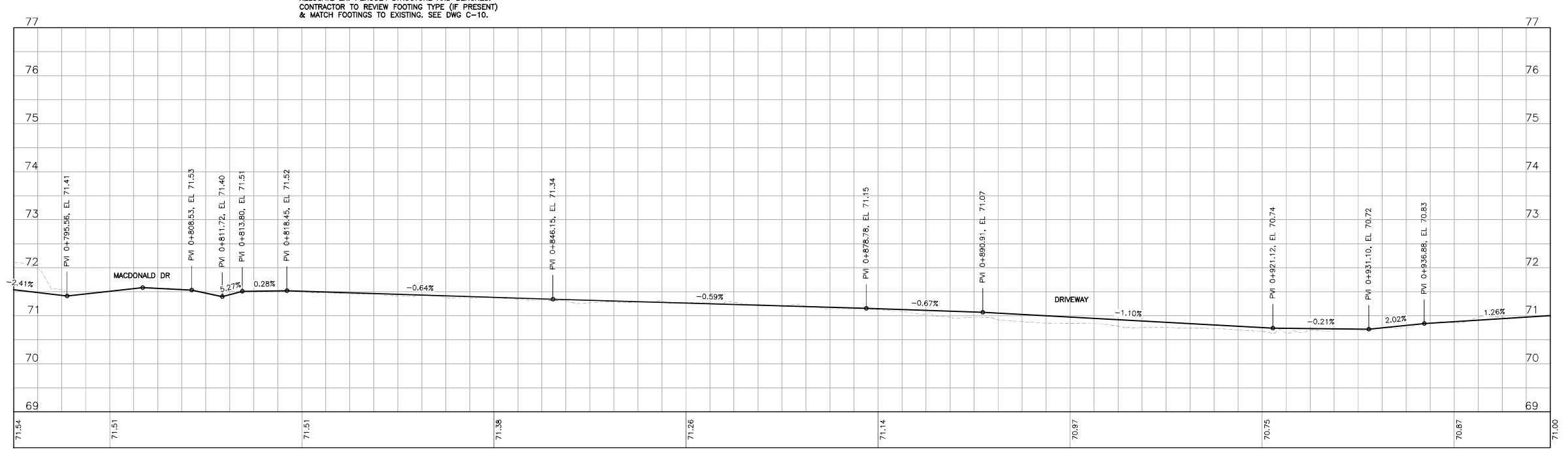

PROFILE
HOR. 1:250
VERT. 1:1250

Conditions of Use

Verify elevations and/or dimensions on drawing prior to use. Report any discrepancies to Dillon Consulting Limited.

Do not scale dimensions from drawing.

Do not modify drawing, re-use it, or use it for purposes other than those intended at the time of its preparation without prior written permission from Dillon Consulting Limited.

Limited License - Engineering
Kevin E. Jackson
Newfoundland and Labrador
PEGNL

PROVINCE OF NEWFOUNDLAND AND LABRADOR
PERMIT HOLDER
This Permit Allows
DILLON CONSULTING LIMITED
To Practice Professional Engineering in Newfoundland and Labrador. Permit No. as issued by PEGNL DC161 which is valid for the year 2025

ST. JOHN'S

DILLON CONSULTING

No	ISSUED FOR	DATE	BY
2	ISSUED FOR CONSTRUCTION	10/07/2025	KJ
1	ISSUED FOR TENDER	02/25/2025	KJ

DESIGN	REVIEWED BY
KJ	SG
DRAWN	CHECKED BY
LW	LW
DATE	JULY 2025
SCALE	1:250

CITY OF ST. JOHN'S
Crosstown SUP: Portugal Cove Road to Logy Bay Road

PLAN AND PROFILE
0+780 - 0+940

PROJECT NO. 24-7593

SHEET NO. C-11

FILENAME: C:\PW WORKING DIRECTORY\PROJECTS_2024\DILLON_5SLEN\DMS10389\247593-02-PLAN-PROFILES.DWG PLOTTED BY: WOODFORD, LYDIA
PLOT DATE: 2025-07-09 @ 3:00:04 PM PLOT SCALE: 1:25.4 PLOT STYLE: DILLON-STANDARD.CTB

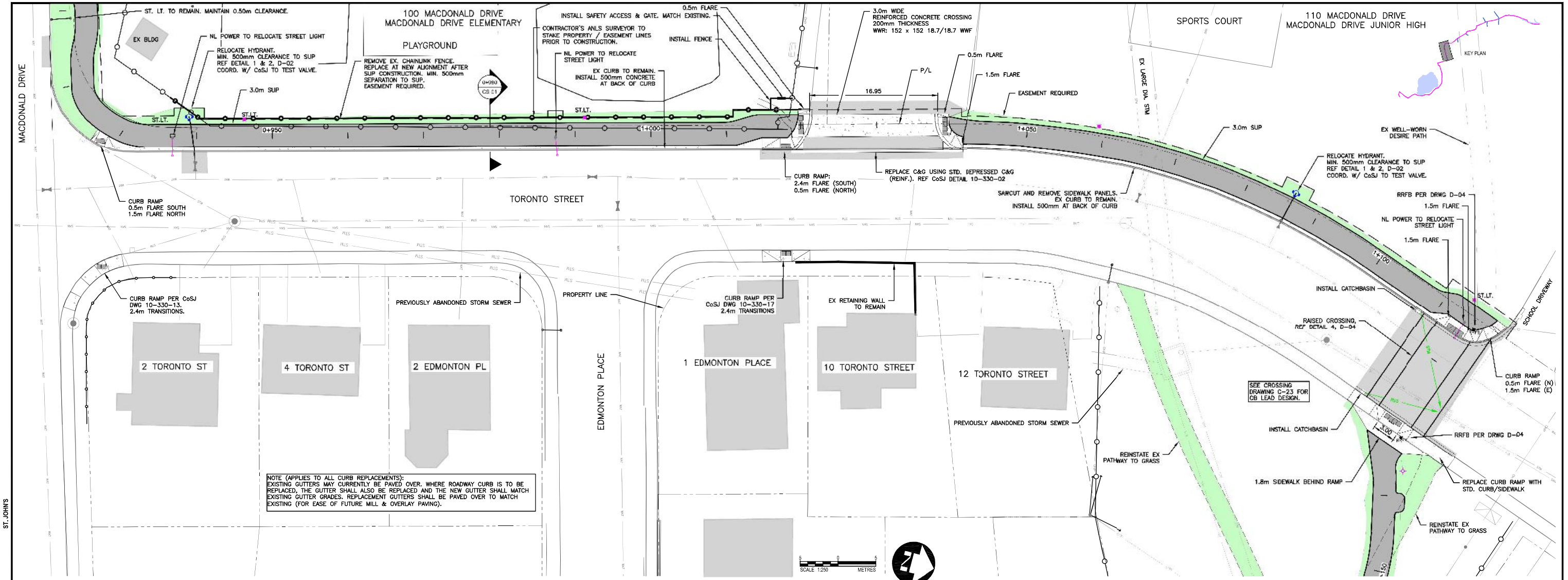

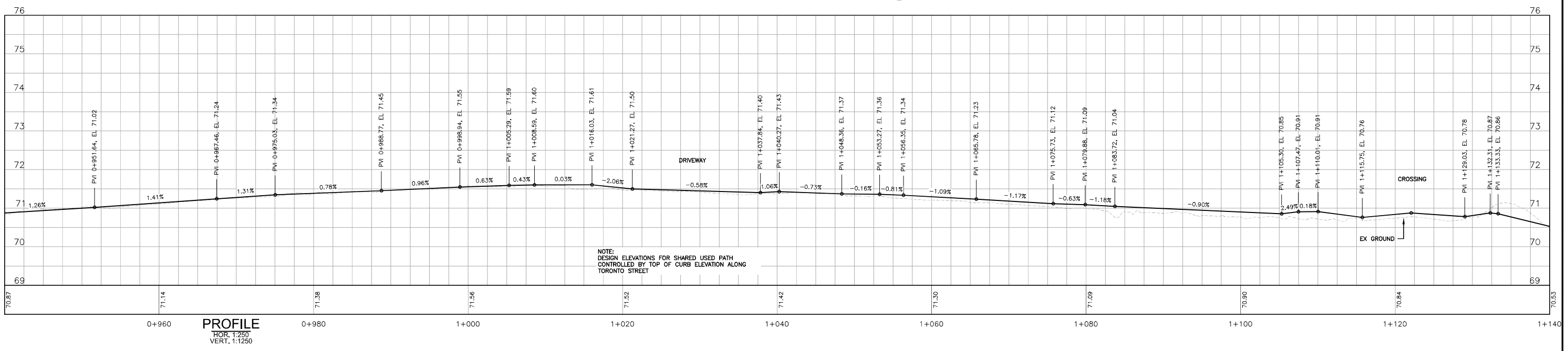

PROFILE
HOR. 1:250
VERT. 1:1250

Conditions of Use

Verify elevations and/or dimensions on drawing prior to use. Report any discrepancies to Dillon Consulting Limited.

Do not scale dimensions from drawing.

Do not modify drawing, re-use it, or use it for purposes other than those intended at the time of its preparation without prior written permission from Dillon Consulting Limited.

Limited License - Engineering - Kevin E. Jackman - Year Valid: 2025 - Newfoundland and Labrador - pegnl

PROVINCE OF NEWFOUNDLAND AND LABRADOR
PEGNL PERMIT HOLDER
This Permit Allows DILLON CONSULTING L MITED
To Practice Professional Engineering in Newfoundland and Labrador. Permit No. as issued by PEGNL DC161 which is valid for the year 2025

ST. JOHN'S

DILLON CONSULTING

No.	ISSUED FOR	DATE	BY
2	ISSUED FOR CONSTRUCTION	07/10/2025	KJ
1	ISSUED FOR TENDER	02/25/2025	KJ

DESIGN	REVIEWED BY
KJ	SG
DRAWN	CHECKED BY
LW	LW
DATE	JULY 2025
SCALE	1:250

CITY OF ST. JOHN'S
Crosstown SUP: Portugal Cove Road to Logy Bay Road

PROJECT NO. 24-7593

PLAN AND PROFILE
0+940 - 1+150

SHEET NO. C-12

FILENAME: C:\PW WORKING DIRECTORY\PROJECTS 2024\DILLON_SSLEVN\DMS10368\247593-02-PLAN-PROFILES.DWG PLOTTED BY: WOODFORD, LYDIA
PLOT DATE: 2025-07-09 @ 3:30:21 PM PLOT SCALE: 1:25.4 PLOT STYLE: DILLON_STANDARD.CTB

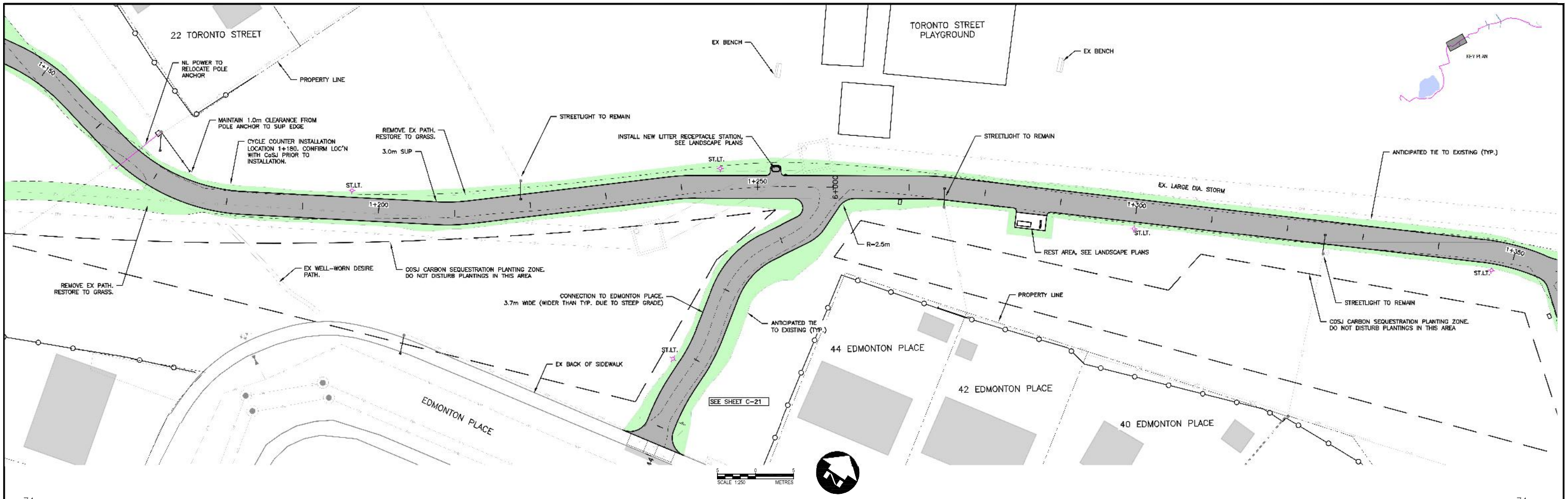

PROFILE
HOR. 1:250
VERT. 1:1250

Conditions of Use

Verify elevations and/or dimensions on drawing prior to use. Report any discrepancies to Dillon Consulting Limited.

Do not scale dimensions from drawing.

Do not modify drawing, re-use it, or use it for purposes other than those intended at the time of its preparation without prior written permission from Dillon Consulting Limited.

Limited License - Engineering
Kevin E. Jackman
Year Valid 2025
pegnl
Newfoundland and Labrador

PROVINCE OF NEWFOUNDLAND AND LABRADOR
PEGNL PERMIT HOLDER
This Permit Allows
DILLON CONSULTING LIMITED
To Practice Professional Engineering in Newfoundland and Labrador. Permit No. as issued by PEGNL D0161 which is valid for the year 2025

ST. JOHN'S

DILLON CONSULTING

No.	ISSUED FOR	DATE	BY
2	ISSUED FOR CONSTRUCTION	07/10/2025	KJ
1	ISSUED FOR TENDER	02/25/2025	KJ

DESIGN: KJ
REVIEWED BY: SG
DRAWN: LW
CHECKED BY: LW
DATE: JULY 2025
SCALE: 1:250

CITY OF ST. JOHN'S
Crosstown SUP: Portugal Cove Road to Logy Bay Road

PLAN AND PROFILE
1+150 - 1+350

PROJECT NO. 24-7593
SHEET NO. C-13

ST. JOHN'S
FILENAME: C:\PW WORKING DIRECTORY\PROJECTS 2024\DILLON_55LEW\DMS10369\247593-02-PLAN-PROFILES.DWG PLOTTED BY: WOODFORD, LYDIA
PLOT DATE: 2025-07-09 @ 3:00:44 PM PLOT SCALE: 1:25.4 PLOT STYLE: DILLON-STANDARD.CTB

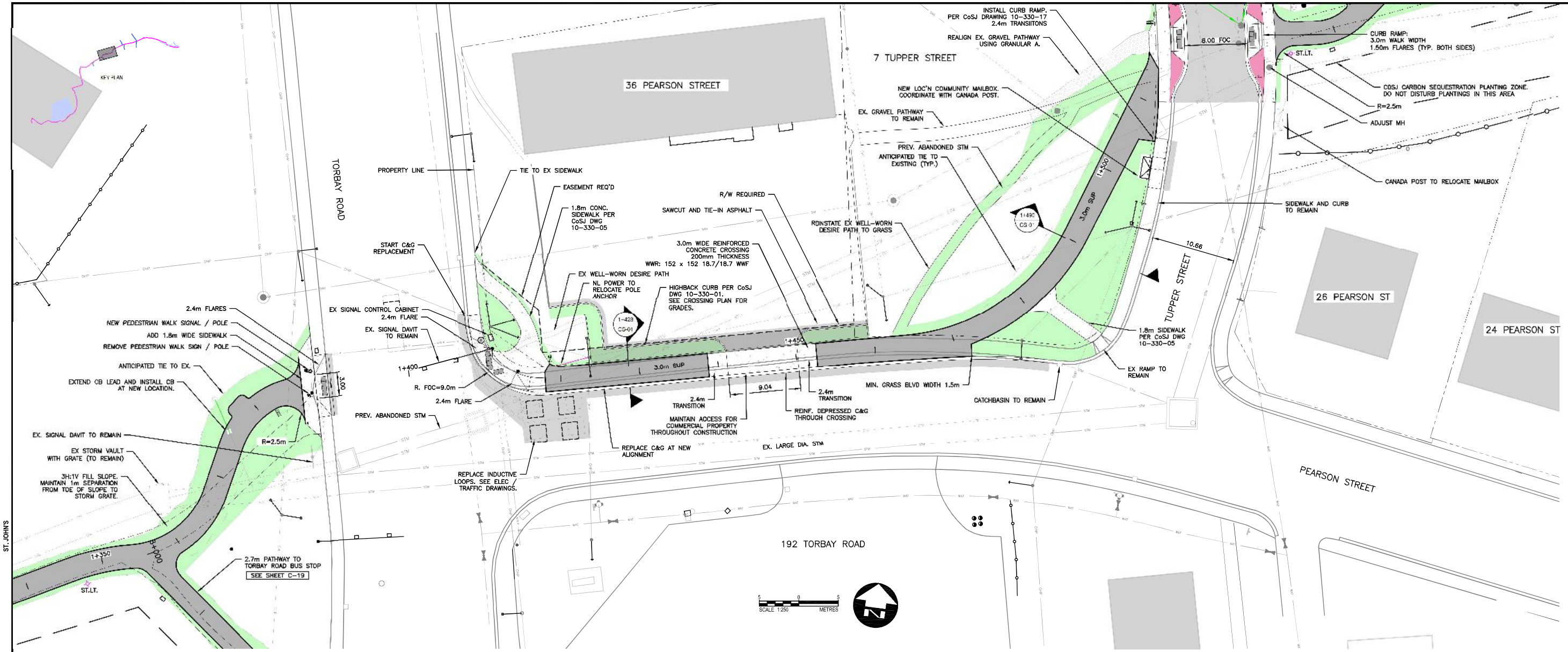

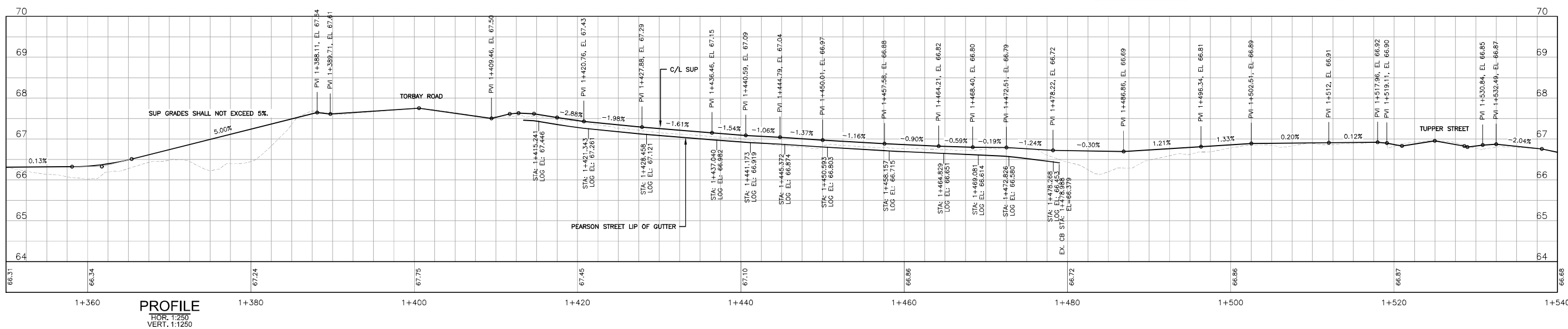

PROFILE
HOR. 1:250
VERT. 1:1250

Conditions of Use

Verify elevations and/or dimensions on drawing prior to use. Report any discrepancies to Dillon Consulting Limited.

Do not scale dimensions from drawing.

Do not modify drawing, re-use it, or use it for purposes other than those intended at the time of its preparation without prior written permission from Dillon Consulting Limited.

Limited License - Engineering — Newfoundland and Labrador — Kevin E. Jackson — Year Valid: 2025 — pegnl

PROVINCE OF NEWFOUNDLAND AND LABRADOR — PERMIT HOLDER — This Permit Allows DILLON CONSULTING LIMITED To Practice Professional Engineering In Newfoundland and Labrador. Permit No. as issued by PEGNL: D0161 which is valid for the year 2025

ST. JOHN'S

DILLON CONSULTING

No.	ISSUED FOR	DATE	BY
2	ISSUED FOR CONSTRUCTION	07/10/2025	KJ
1	ISSUED FOR TENDER	02/25/2025	KJ

DESIGN	REVIEWED BY
KJ	SG
DRAWN	CHECKED BY
LW	LW
DATE	JULY 2025
SCALE	1:250

CITY OF ST. JOHN'S
Crosstown SUP: Portugal Cove Road to Logy Bay Road

PROJECT NO. 24-7593

PLAN AND PROFILE
1+350 - 1+540

SHEET NO. C-14

FILENAME: C:\PW WORKING DIRECTORY\PROJECTS 202X\DILLON_SSLEW\DMS10389\247593-02-PLAN-PROFILES.DWG PLOTTED BY: WOODFORD, LYDIA
PLOT DATE: 2025-07-10 @ 8:26:27 AM PLOT SCALE: 1.25% PLOT STYLE: DILLON-STANDARD.CTB

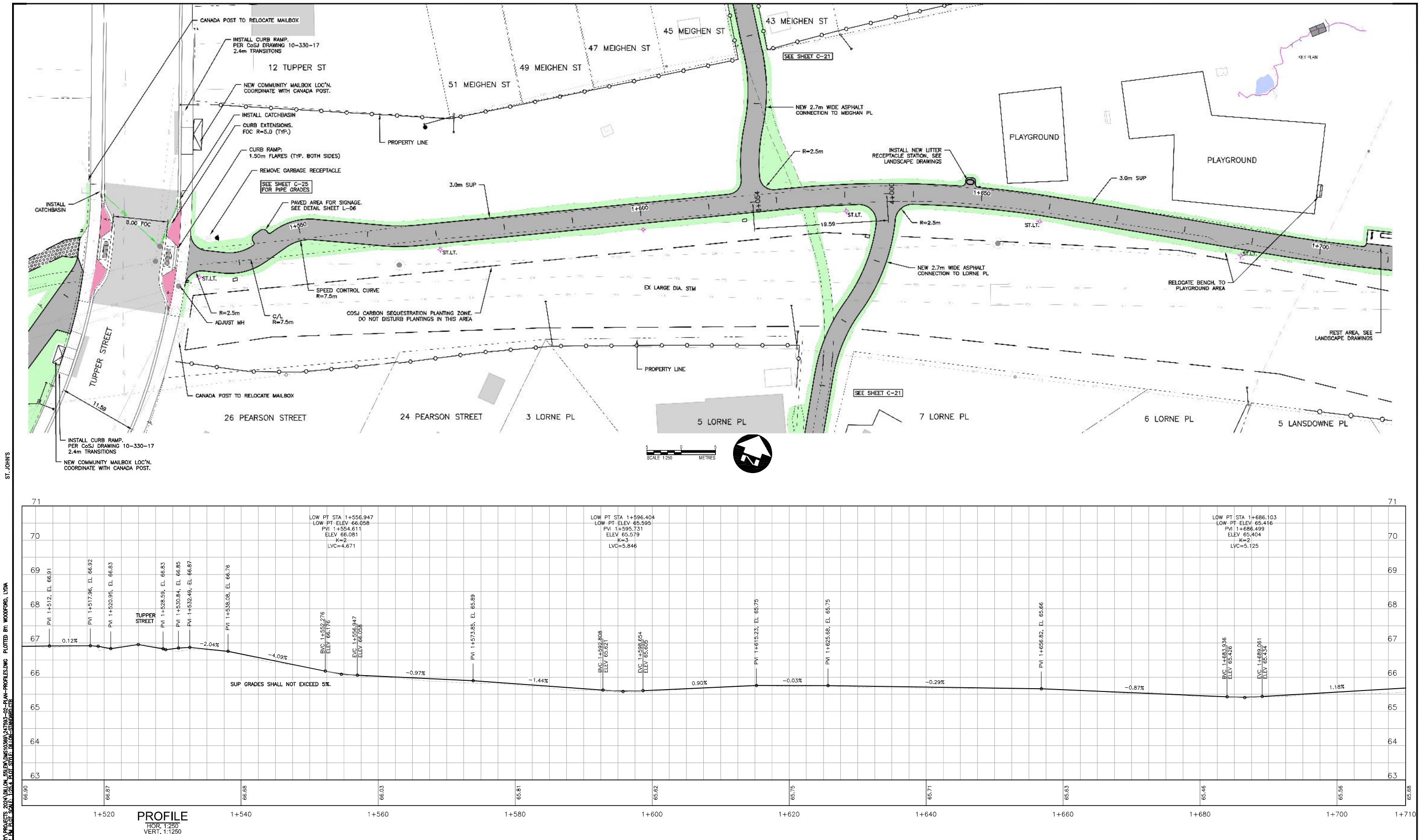

PROFILE
HOR. 1:250
VERT. 1:1250

Conditions of Use

Verify elevations and/or dimensions on drawing prior to use. Report any discrepancies to Dillon Consulting Limited.

Do not scale dimensions from drawing.

Do not modify drawing, re-use it, or use it for purposes other than those intended at the time of its preparation without prior written permission from Dillon Consulting Limited.

Limited License - Engineering
Kevin E. Jackman
Year Vent 2025
pegnl
Newfoundland and Labrador

PROVINCE OF NEWFOUNDLAND AND LABRADOR
PEGNL PERMIT HOLDER
This Permit Allows DILLON CONSULTING LIMITED
To Practice Professional Engineering in Newfoundland and Labrador. Permit No. as issued by PEGNL D0161 which is valid for the year 2025

ST. JOHN'S

DILLON CONSULTING

No.	ISSUED FOR	DATE	BY
2	ISSUED FOR CONSTRUCTION	07/10/2025	KJ
1	ISSUED FOR TENDER	02/25/2025	KJ

DESIGN: KJ | REVIEWED BY: SG
DRAWN: LW | CHECKED BY: LW
DATE: JULY 2025
SCALE: 1:250

CITY OF ST. JOHN'S
Crosstown SUP: Portugal Cove Road to Logy Bay Road

PLAN AND PROFILE
1+500 - 1+710

PROJECT NO. 24-7593
SHEET NO. C-15

FILENAME: C:\PW WORKING DIRECTORY\PROJECTS 2024\DILLON_55LEW\DMS10369\247593-02-PLAN-PROFILES.DWG PLOTTED BY: WOODFORD, LYDIA
PLOT DATE: 2025-07-09 @ 3:01:22 PM PLOT SCALE: 1:25.4 PLOT STYLE: DILLON-STANDARD.CTB

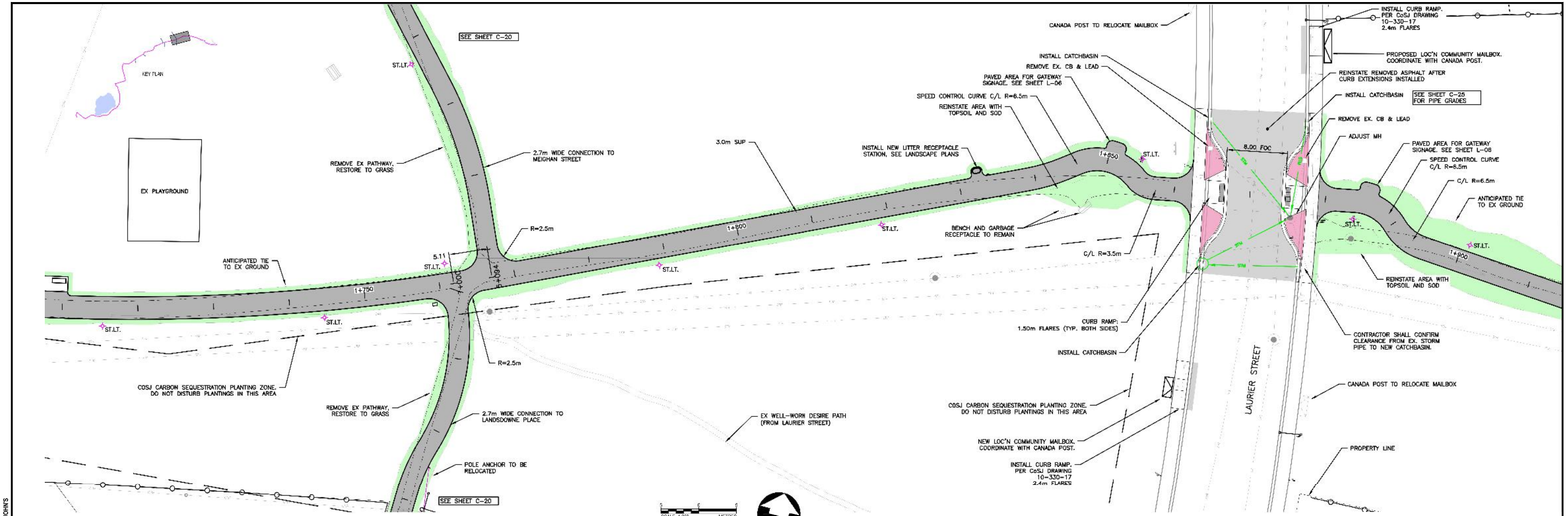

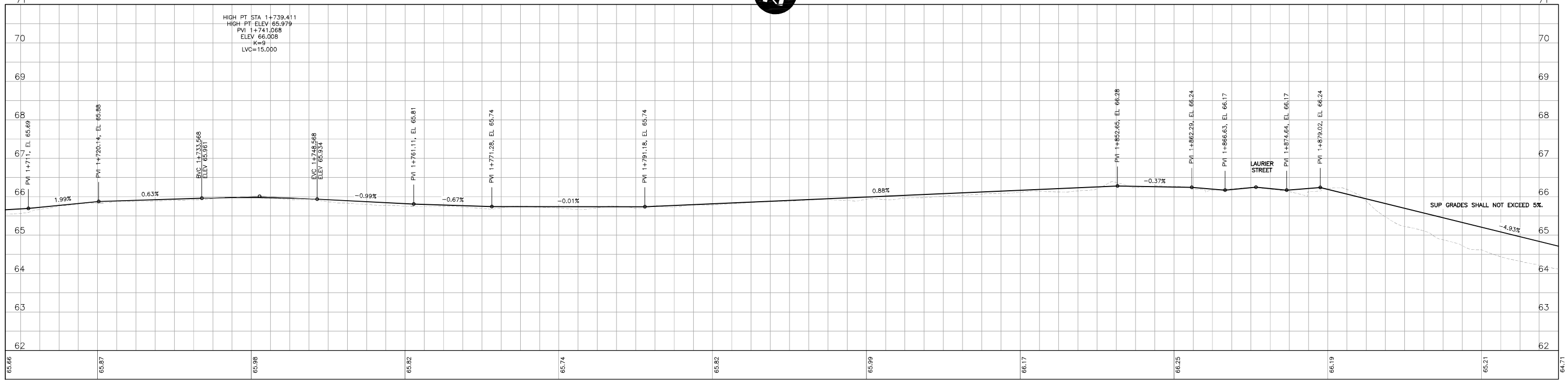

PROFILE
HOR. 1:250
VERT. 1:1250

Conditions of Use

Verify elevations and/or dimensions on drawing prior to use. Report any discrepancies to Dillon Consulting Limited.

Do not scale dimensions from drawing.

Do not modify drawing, re-use it, or use it for purposes other than those intended at the time of its preparation without prior written permission from Dillon Consulting Limited.

Limited License - Engineering — Kevin E. Jackman — Professional Engineer — Newfoundland and Labrador — PEGNL

PROVINCE OF NEWFOUNDLAND AND LABRADOR — PEGNL PERMIT HOLDER — This Permit Allows DILLON CONSULTING LIMITED — To Practice Professional Engineering in Newfoundland and Labrador, Permit No. as issued by PEGNL: D0161 — which is valid for the year 2025

ST. JOHN'S

DILLON CONSULTING

No	ISSUED FOR	DATE	BY
2	ISSUED FOR CONSTRUCTION	07/10/2025	KJ
1	ISSUED FOR TENDER	02/25/2025	KJ

DESIGN	REVIEWED BY
KJ	SG
DRAWN	CHECKED BY
LW	LW
DATE	JULY 2025
SCALE	1:250

CITY OF ST. JOHN'S
Crosstown SUP: Portugal Cove Road to Logy Bay Road

PLAN AND PROFILE
1+710 - 1+910

PROJECT NO. 24-7593

SHEET NO. C-16

FILENAME: C:\PW WORKING DIRECTORY\PROJECTS 2024\DILLON_SOLEN\DMS10368\247593-02-PLAN-PROFILES.DWG PLOTTED BY: WOODFORD, LYDIA
PLOT DATE: 2025-07-09 @ 3:01:48 PM PLOT SCALE: 1:25.4 PLOT STYLE: DILLON-STANDARD.CTB

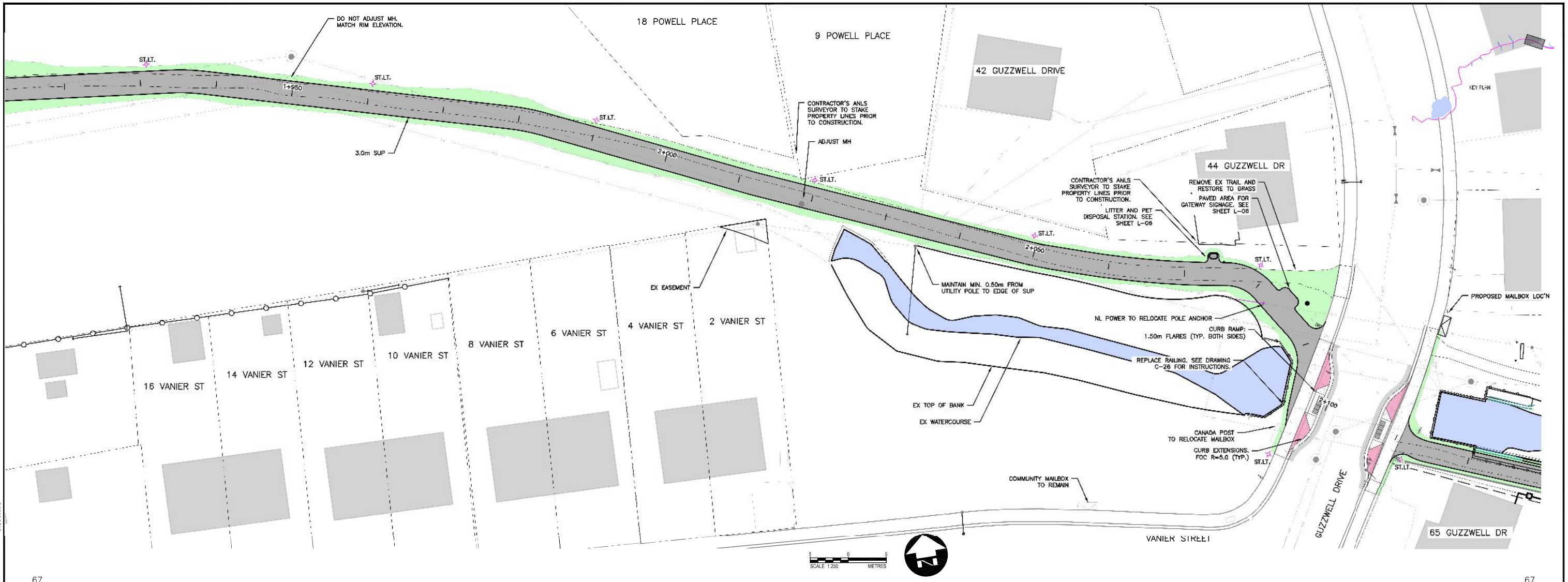

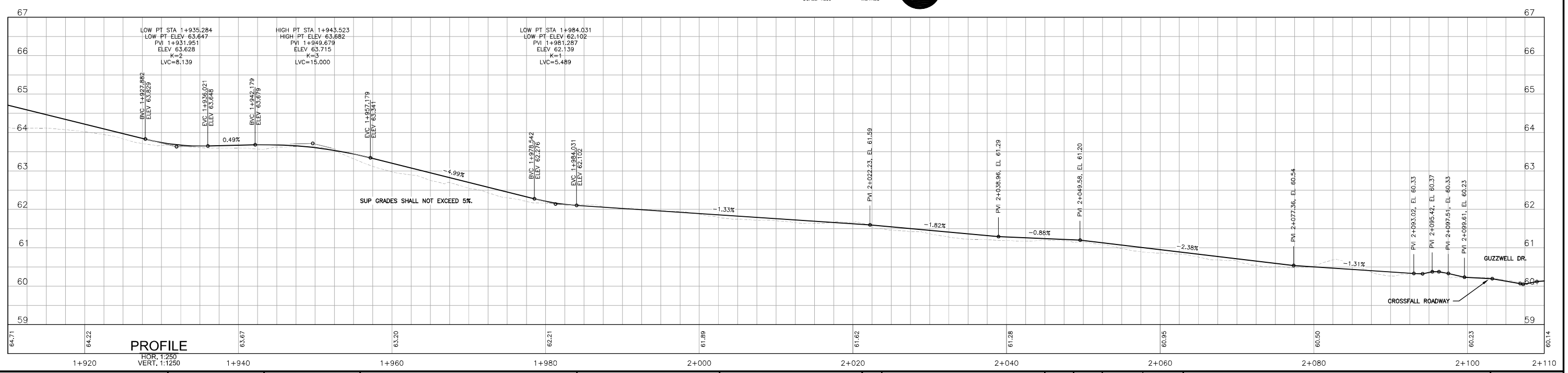

PROFILE
HOR. 1:250
VERT. 1:1250

Conditions of Use

Verify elevations and/or dimensions on drawing prior to use. Report any discrepancies to Dillon Consulting Limited.

Do not scale dimensions from drawing.

Do not modify drawing, re-use it, or use it for purposes other than those intended at the time of its preparation without prior written permission from Dillon Consulting Limited.

Limited License - Engineering
Kevin E. Jackman
Year Valid 2025
Newfoundland and Labrador

PROVINCE OF NEWFOUNDLAND AND LABRADOR
PERMIT HOLDER
This Permit Allows
DILLON CONSULTING LIMITED
To Practice Professional Engineering in Newfoundland and Labrador. Permit No. as issued by PEGNL D0161 which is valid for the year 2025

ST. JOHN'S

DILLON CONSULTING

No.	ISSUED FOR	DATE	BY
2	ISSUED FOR CONSTRUCTION	07/10/2025	KJ
1	ISSUED FOR TENDER	02/25/2025	KJ

DESIGN: KJ
REVIEWED BY: SG
DRAWN: LW
CHECKED BY: LW
DATE: JULY 2025
SCALE: 1:250

CITY OF ST. JOHN'S
Crosstown SUP: Portugal Cove Road to Logy Bay Road

PLAN AND PROFILE
1+910 - 2+110

PROJECT NO. 24-7593
SHEET NO. C-17

FILENAME: C:\PW WORKING DIRECTORY\PROJECTS 2024\DILLON_55LEW\DMS10369\247593-02-PLAN-PROFILES.DWG PLOTTED BY: WOODFORD, LYDIA
PLOT DATE: 2025-07-09 @ 3:02:10 PM PLOT SCALE: 1:25.4 PLOT STYLE: DILLON-STANDARD.CTB

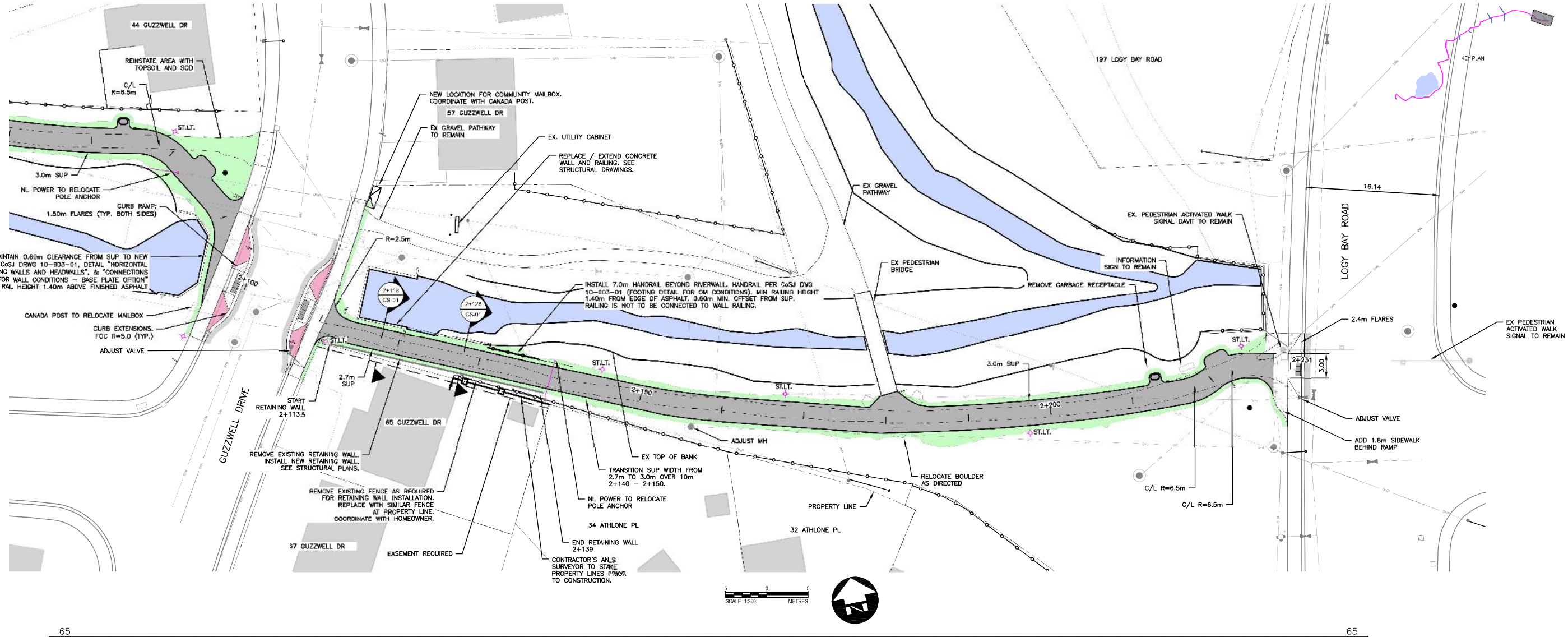

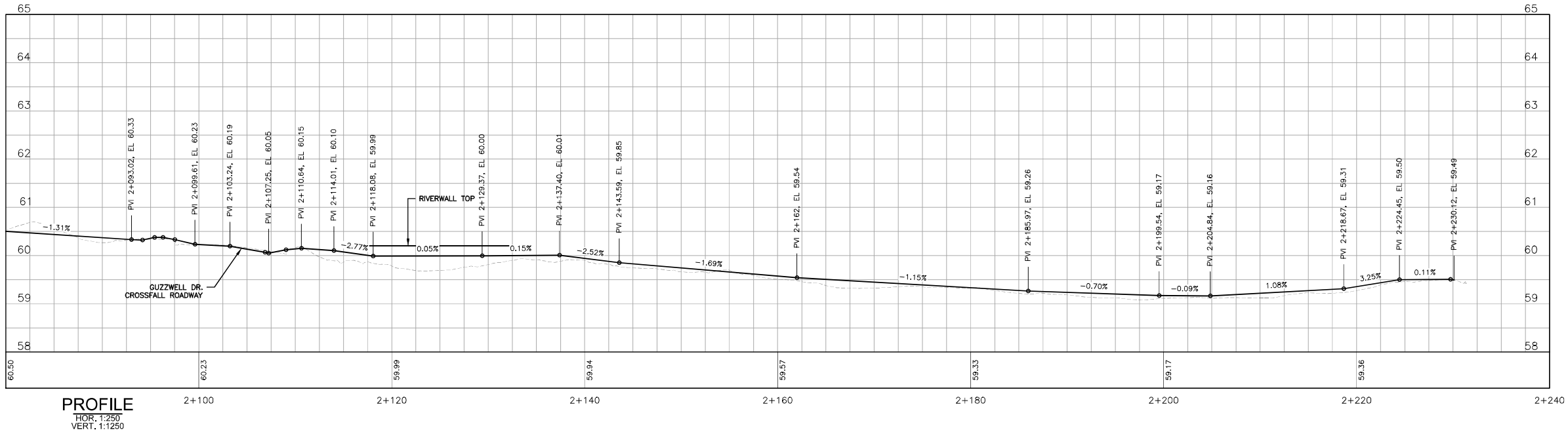

PROFILE
HOR. 1:250
VERT. 1:1250

Conditions of Use

Verify elevations and/or dimensions on drawing prior to use. Report any discrepancies to Dillon Consulting Limited.

Do not scale dimensions from drawing.

Do not modify drawing, re-use it, or use it for purposes other than those intended at the time of its preparation without prior written permission from Dillon Consulting Limited.

Limited License - Engineering — Kevin E. Jackman — Year Valid: 2025 — pegnl — Newfoundland and Labrador

PROVINCE OF NEWFOUNDLAND AND LABRADOR — PEGNL — PERMIT HOLDER: This Permit Allows DILLON CONSULTING LIMITED — To Practice Professional Engineering in Newfoundland and Labrador. Permit No. as issued by PEGNL: DC161 which is valid for the year 2025

ST. JOHN'S

DILLON CONSULTING

No.	ISSUED FOR	DATE	BY
2	ISSUED FOR CONSTRUCTION	07/10/2025	KJ
1	ISSUED FOR TENDER	02/25/2025	KJ

DESIGN	REVIEWED BY
KJ	SG
DRAWN	CHECKED BY
LW	LW
DATE: JULY 2025	
SCALE: 1:250	

CITY OF ST. JOHN'S
Crosstown SUP: Portugal Cove Road to Logy Bay Road

PROJECT NO. 24-7593

PLAN AND PROFILE
2+080 - 2+248

SHEET NO. C-18

PLOT DATE: 2025-07-09 @ 3:02:28 PM PLOT SCALE: 1:25.4 PLOT STYLE: DILLON-STANDARD.CTB