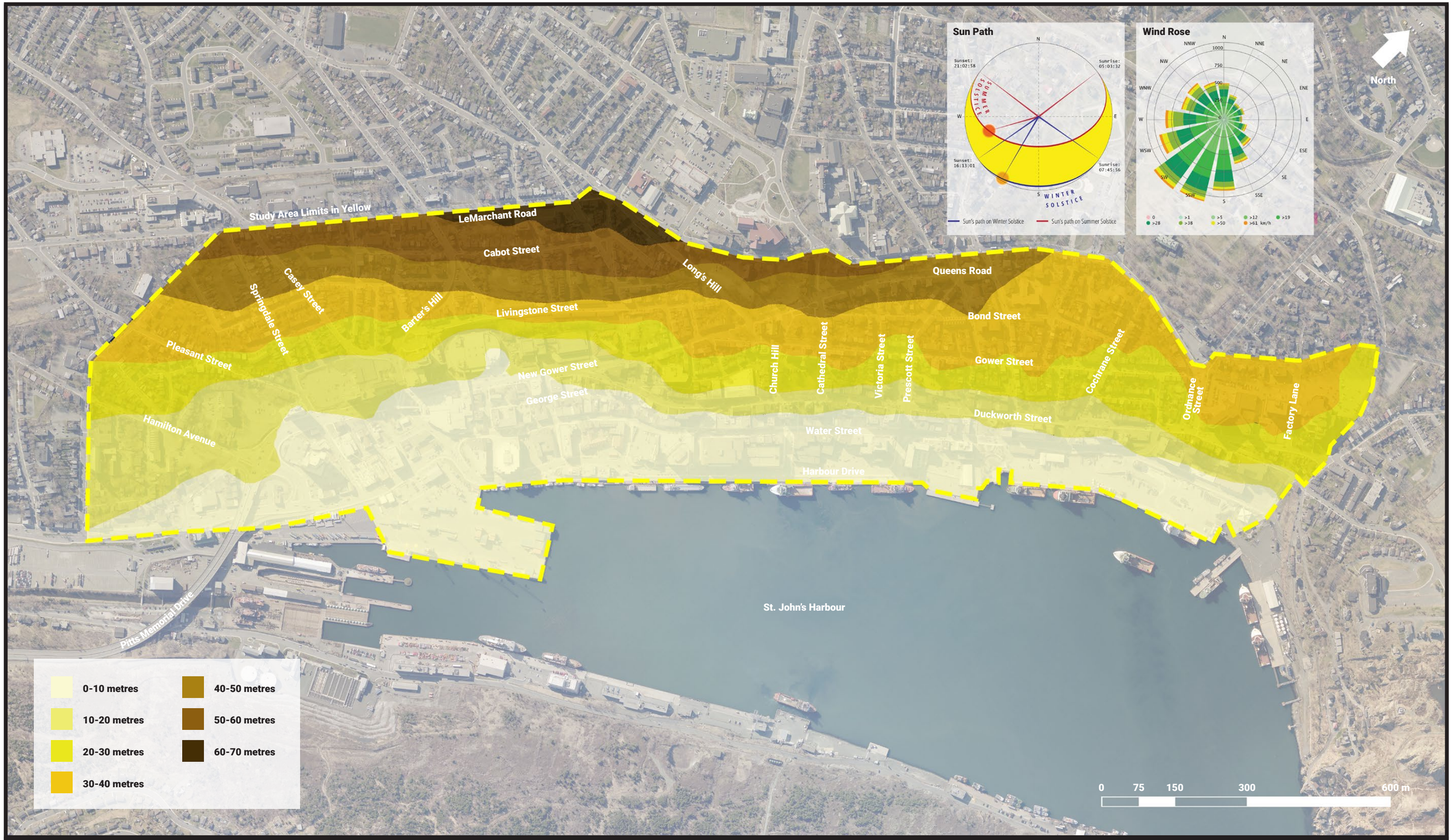

ST. JOHN'S

Environmental Features | Sun Exposure, Prevailing Winds & Topography

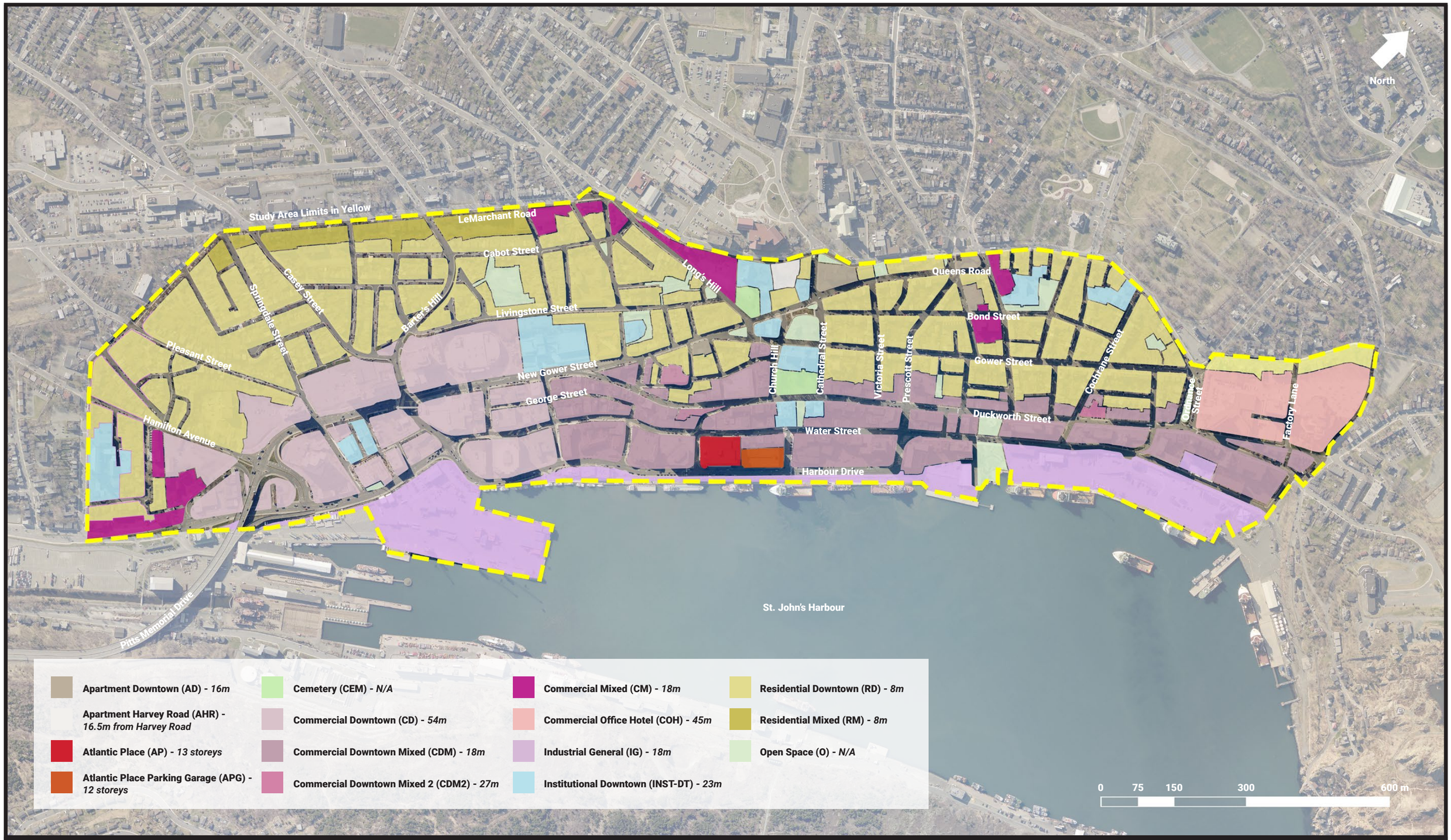

- Apartment Downtown (AD) - *16m*
- Apartment Harvey Road (AHR) - *16.5m from Harvey Road*
- Atlantic Place (AP) - *13 storeys*
- Atlantic Place Parking Garage (APG) - *12 storeys*
- Cemetery (CEM) - *N/A*
- Commercial Downtown (CD) - *54m*
- Commercial Downtown Mixed (CDM) - *18m*
- Commercial Downtown Mixed 2 (CDM2) - *27m*
- Commercial Mixed (CM) - *18m*
- Commercial Office Hotel (COH) - *45m*
- Industrial General (IG) - *18m*
- Institutional Downtown (INST-DT) - *23m*
- Residential Downtown (RD) - *8m*
- Residential Mixed (RM) - *8m*
- Open Space (O) - *N/A*

ST. JOHN'S

Built Form | Maximum Permitted Building Heights by Zone

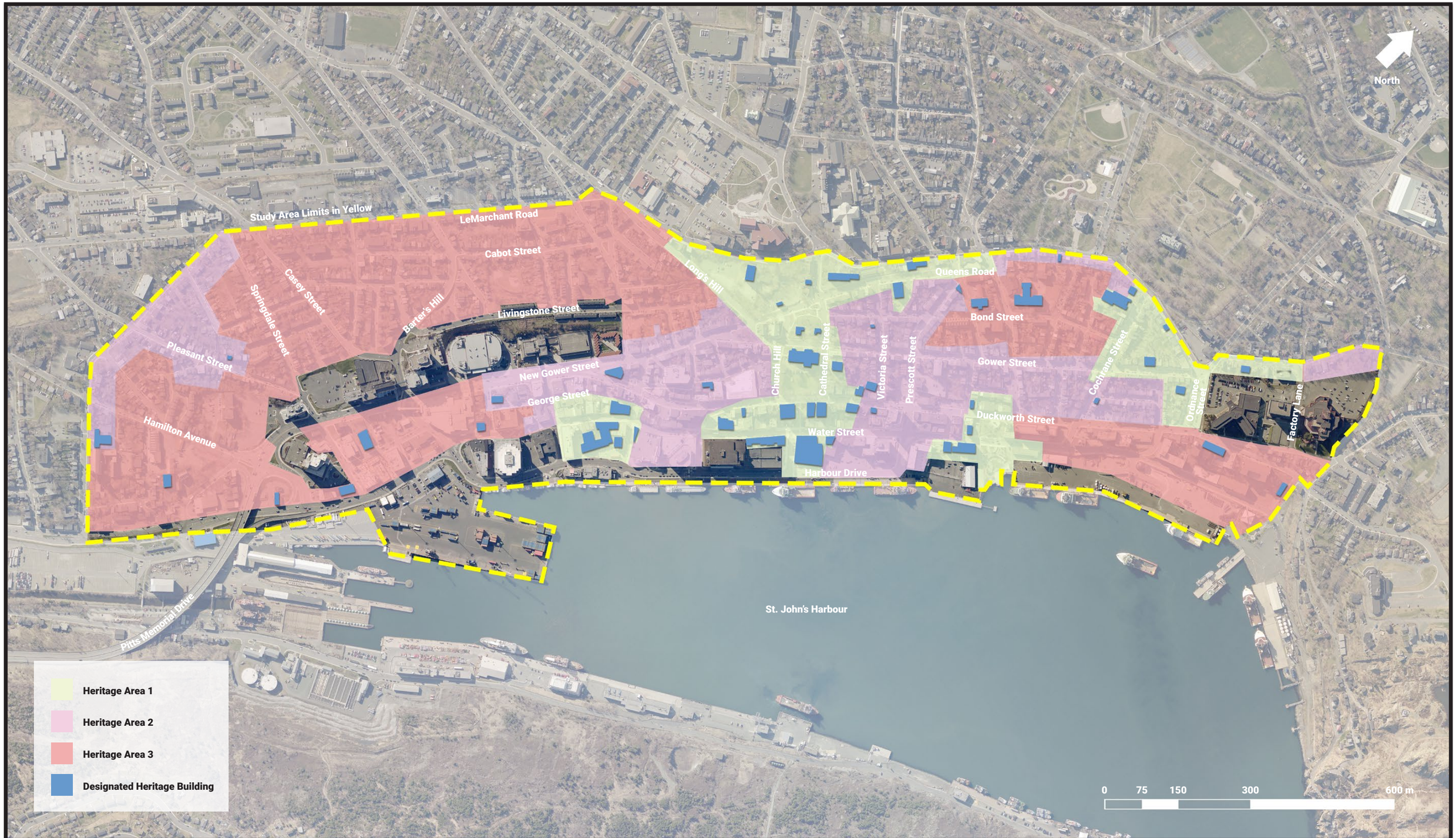

ST. JOHN'S

Heritage Features | Heritage Areas & Buildings



ST. JOHN'S

Open Space | Vegetative Cover & Public/Private Green Spaces

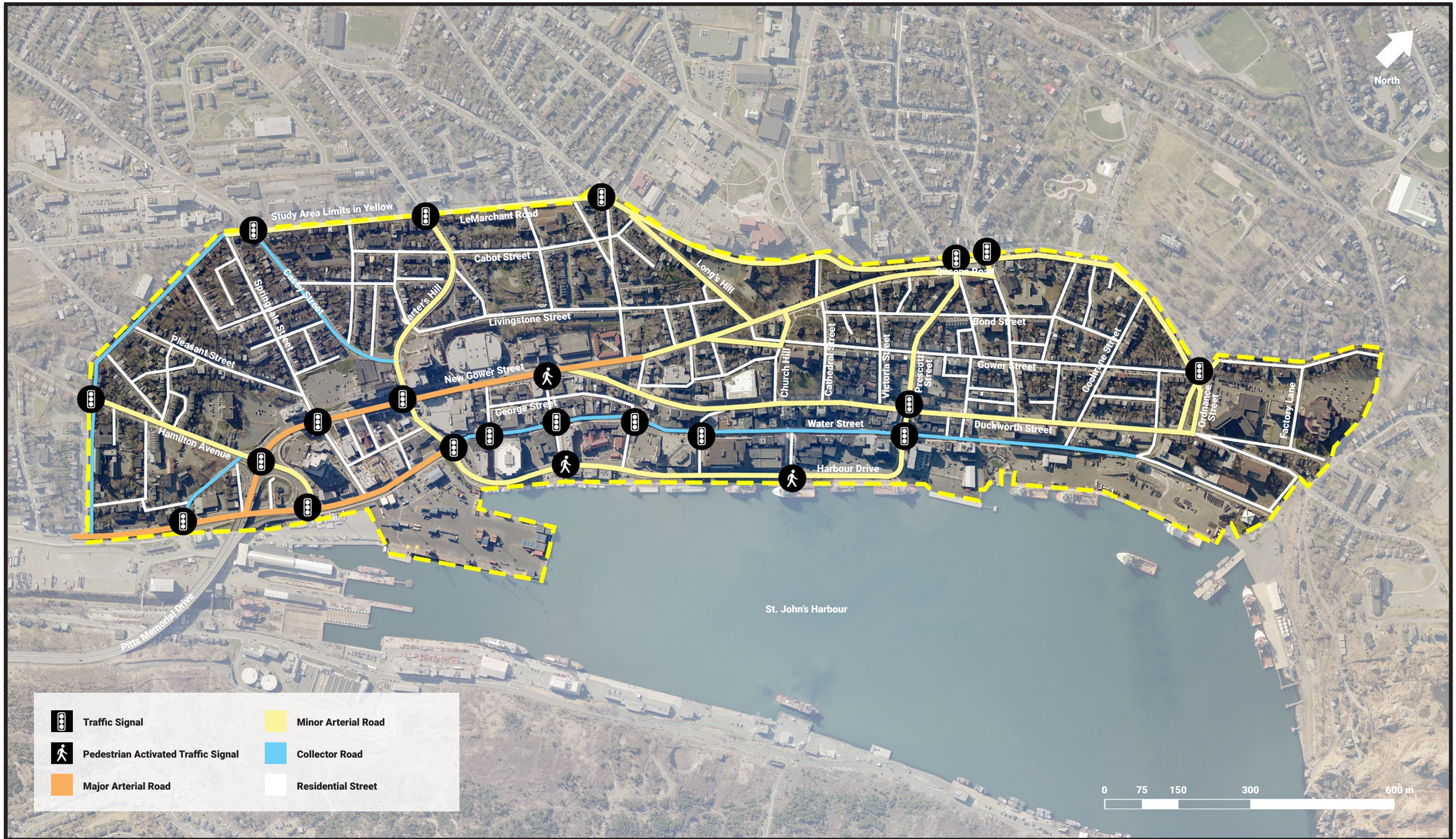

ST. JOHN'S

Transportation Networks | Road Network



ST. JOHN'S

Transportation Networks | Parking



ST. JOHN'S

Transportation Networks | Public Transit



ST. JOHN'S

Transportation Networks | Cycling Infrastructure



ST. JOHN'S

Transportation Networks | On-Street Pedestrian Network



ST. JOHN'S

Transportation Networks | Off-Street Pedestrian Network



ST. JOHN'S

Infrastructure | Municipal Water Mains



ST. JOHN'S

Infrastructure | Municipal Sewer Mains



ST. JOHN'S

Special Features